



National
Qualifications
2025

X833/75/21

**Geography
Ordnance Survey Map**

TUESDAY, 29 APRIL

1:00 PM – 3:20 PM

The colours used in the printing of these map extracts are indicated in the four little boxes at the top of the map extract. Each box should contain a colour; if any does not, the map is incomplete and should be returned to the Invigilator.



* X 8 3 3 7 5 2 1 *



Four colours should appear above; if not then please return to the invigilator.
Four colours should appear above; if not then please return to the invigilator.

ROADS AND PATHS

Not necessarily rights of way

Junction number

Service area

M1 Elevated

Unfenced

A 470 Dual carriageway

A 493 Footbridge

Road under construction

B 4518 Secondary road

A 855 Bridge

B 885 Narrow road with passing places

Road generally more than 4m wide

Road generally less than 4m wide

Path / Other road, drive or track

Gradient: steeper than 20% (1 in 5), 14% to 20% (1 in 7 to 1 in 5)

Gates, Road tunnel

Ferry P Ferry (passenger), Ferry V Ferry (vehicle)

RAILWAYS

Track multiple or single

Track under construction

Siding

Tunnel, cuttings

Narrow gauge, tramway or light rail system

Bridges, footbridge

Level crossing

Viaduct, embankment

Station, (a) principal

Light rail station

WATER FEATURES

Marsh or salting

Towpath

Lock

Slopes

Cliff

Flat rock

Beacon

Sand

Lighthouse (disused)

Lighthouse (in use)

Shingle

Aqueduct

Weir

Footbridge

Normal tidal limit

Dunes

Mud

Low water mark

High water mark

Canal (dry)

HEIGHTS

1 metre = 3.2808 feet

Contours are at 10 metres vertical interval

-144 Heights are to the nearest metre above mean sea level

Where two heights are shown, the first is the height of the natural ground in the location of the triangulation pillar, and the second (in brackets) to a separate point which is the natural summit.

ROCK FEATURES

Outcrop

Cliff

Scree

PUBLIC RIGHTS OF WAY

Footpath

Bridleway

Restricted byway (not for use by mechanically propelled vehicles)

Byway open to all traffic

Other Public Access

- Other route with public access (not normally shown in urban areas). Alignments are based on the best information available. These routes are not shown on maps of Scotland.
- On-road cycle route
- Traffic-free cycle route
- National Cycle Network number
- Regional Cycle Network number
- National Trail, Scotland's Great Trails, European Long Distance Path and selected Recreational Routes

BOUNDARIES

National

District

County, Unitary Authority, Metropolitan District or London Borough

National Park

ANTIQUITIES

Site of antiquity

Site of battle (with date)

Visible earthwork

VILLA Roman

Non-Roman

TOURIST INFORMATION

Camp site / caravan site

Garden / arboretum

Golf course or links

Information centre (all year / seasonal)

Nature reserve

Parking, Park and ride (all year / seasonal)

Picnic site

Recreation / leisure / sports centre

Selected places of tourist interest

Phone, public / emergency

Viewpoint

Visitor centre

Walks / Trails

World Heritage site or area

Youth hostel

LAND FEATURES

Electricity transmission line (pylons shown at standard spacing)

Pipe line (arrow indicates direction of flow)

Buildings

Important building (selected)

Bus or coach station

Current or former place of worship (with spire, minaret or dome)

Place of worship

Glass structure

Helipoint

Triangulation pillar

Mast

Wind pump, Wind turbine

Windmill with or without sails

Graticule intersection at 5' intervals

Cutting, embankment

Landfill site or slag/spoil heap

Coniferous wood

Non-coniferous wood

Mixed wood

Orchard

Park or ornamental ground

Solar farm (when not described)

Access land (symbols indicate owner or agency - see below)

Forestry England

Forestry and Land Scotland

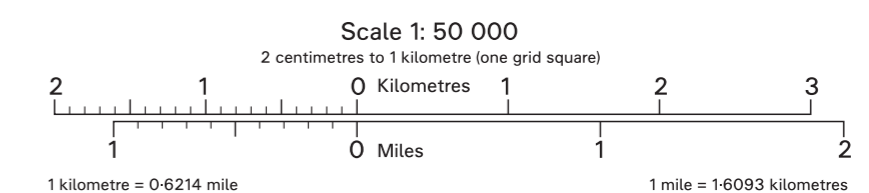
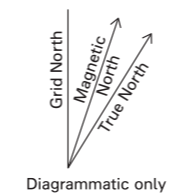
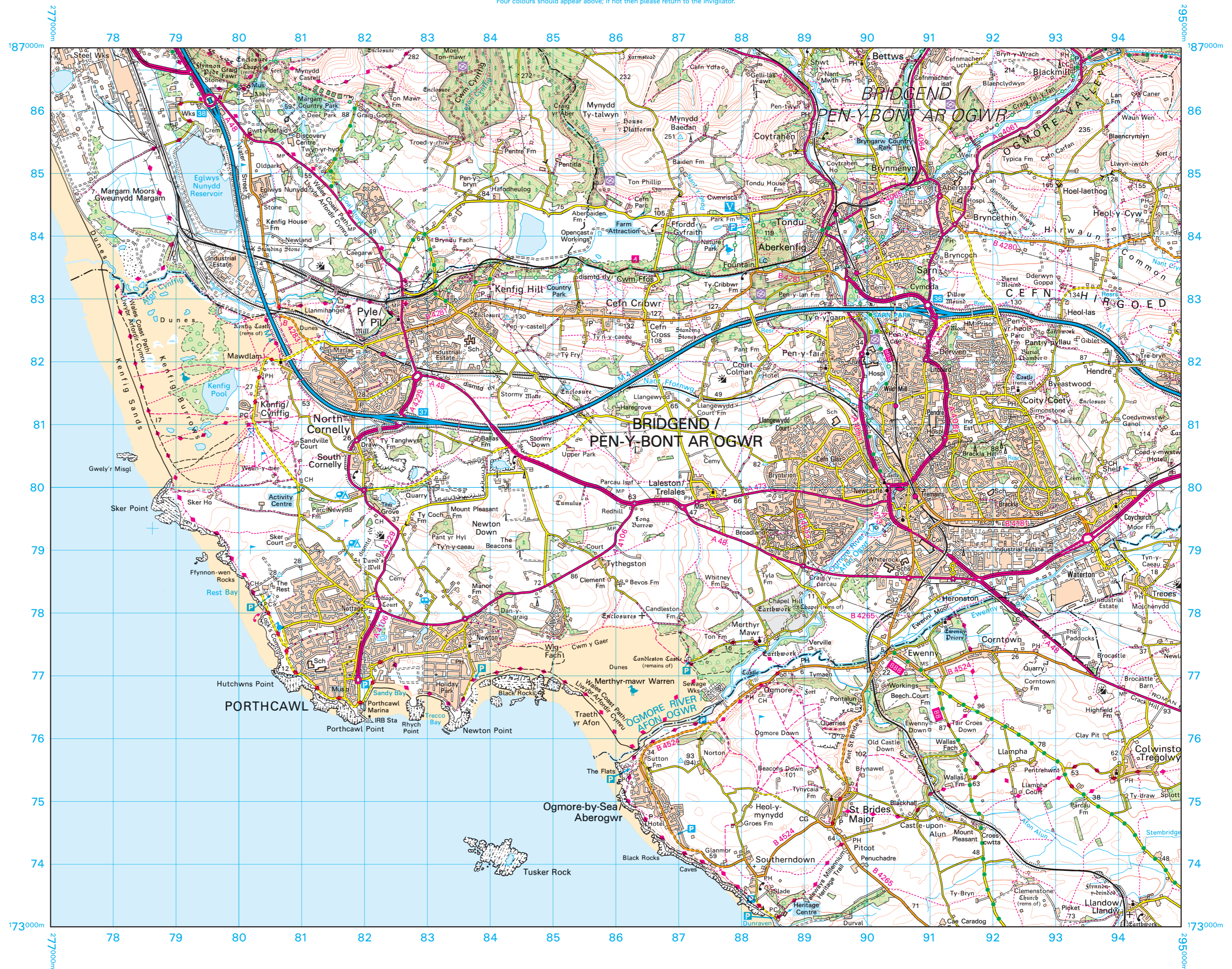
Natural Resources Wales

National Trust; always open, limited access - observe local signs

National Trust for Scotland; always open, limited access - observe local signs

ABBREVIATIONS

| | | | |
|-------|-------------|------|-------------------------------------|
| Br | Bridge | MS | Milestone |
| Cemy | Cemetery | Mus | Museum |
| CG | Cattle grid | P | Post office |
| CH | Clubhouse | PC | Public convenience (in rural areas) |
| Fm | Farm | PH | Public house |
| Ho | House | Sch | School |
| Hospl | Hospital | TH | Town Hall, Guildhall or equivalent |
| MP | Milepost | Univ | University |



Extract produced by Ordnance Survey Limited 2024.
© Crown copyright 2022. All rights reserved.
Ordnance Survey, OS, OS logos and Landranger are registered trade marks of Ordnance Survey Limited, Britain's mapping agency.
Reproduction in whole or in part by any means is prohibited without the prior written permission of Ordnance Survey Limited. For educational use only.